Gc
929.2
B88323b
2011662

M. L.

REYNOLDS HISTORICAL
GENEALOGY COLLECTION

ALLEN COUNTY PUBLIC LIBRARY
3 1833 02954 2591

THE BUNKERS OF NEW HAMPSHIRE

--ooOoo--

Being copies of all Records contained in the
Federal Censuses of 1790 - 1850 inclusive
which refer to members of the Bunker Family.

Taken from the original records of the
Census Bureau, Washington, D.C.
by
Lieut.-Colonel Paul D. Bunker, C.A.C.

Privately Mimeographed
in an edition limited to 20 Copies
of which this is Copy No. 12.

Washington, D.C., 15 October 1931.

052
78 9421 8
272

Digitized by the Internet Archive
in 2018

https://archive.org/details/bunkersofnewhamp00bunk

TABLE showing in which bound volume the schedules for each County may be found - all censuses that are available to the public. The 1790 Census considered is the printed edition, not the original.

Year of Census.....		1790	1800	1810	1820	1830	1840	1850	1860	1870
COUNTY	Date formed	Serial Number of Volume for each County's schedules								
Belknap	Dec 1840	----	----	----	----	----	----	1	1	1
Carrol	Dec 1840	----	----	----	----	----	----	2	1	1
Cheshire	Mar 1771	1	1	1	1	1	1	3	2	1
Coos	Dec 1803	----	----	2	1	2	1	4	2	2
Grafton	Mar 1771	1	1	1	LOST	2	2	5-6	3	2
Hillsboro	Mar 1771	1	1	1	1	3	3	7-8	4-5	3-4
Merrimac	Jul 1823	----	----	----	----	3	4	9-10	6	5
Rockingham	Mar 1771	1	1	2	2	4	5	11-12	7	6
Strafford	Mar 1771	1	1	2	1	5	6	13	8	7
Sullivan	Jul 1827	----	----	----	----	1	6	14	8	7

--oOo--

2011662

TABLE showing the number of Bunker families or items in each County.

COUNTY	1790	1800	1810	1820	1830	1840	1850	1860	1870
Belknap	-	-	-	-	-	-	16	17	
Carroll	-	-	-	-	-	-	4	2	
Cheshire	0	0	0	0	0	0	1		
Coos	-	-	0	2?	0	0	1		
Grafton	0	0	1	?	0	0	2		
Hillsborough	0	1	2	4	0	0	3		
Merrimac	-	-	-	-	5	2	7		
Rockingham	5	3	4	1	3	6	13	9	
Strafford	14	9	20	3+	31	30	23	21	
Sullivan	-	-	-	-	0	0	0		
T o t a l s	19	13	27	10+	39	38	70		

Rec'd aug 23-1978

Washington, D.C., 16 March 1932. -P.D.B.

3020 Tilden St., N.W.,
Washington, D.C.,
11 November 1931.

Presented to the New England Historic Genea-

logical Society, with the compliments of the

compiler.

Paul D. Bunker

Paul D. Bunker.

NOTES ON THE 1790 CENSUS.

1. The first Federal Census of the entire United States was taken in 1790. The first complete enumeration in England and in France was made in 1801.

2. The 1790 enumeration was to start on the first Monday in August (2 Aug 1790) and be completed within 9 months. Later, the Vermont enumeration period was changed to the 5 months following the 1st Monday in April 1791. Every person whose usual place of abode was in any family on the aforesaid 1st Monday in August was to be returned in such family; any person with no usual place of abode was to be listed in the district where he was on the 1st Monday in August; temporary absentees were to be enumerated where they usually resided. It is probable that in all States except Vermont and South Carolina the enumeration was completed within the specified 9 months.

3. Enumerators were paid $1.00 for every 300 persons listed in towns of more than 5000 persons, $1.00 for every 150 persons in country districts, and $1.00 for not fewer than 50 persons in special, sparsely settled districts. In addition, they received $4.00 for posting, at two places in their districts, correct copies of their schedules, showing the number of inhabitants within their districts. Enumerators furnished their own paper, hence the lack of uniformity in the original schedules.

4. The 1790 schedules of some States are missing, but the returns for those States in which Bunkers have been found are said to be complete.

5. The original schedules were arranged, paginated, and indexed by the Department of the Interior in 1897. In some schedules the names are listed alphabetically, showing that they were made up from preliminary field notes; others seem to be arranged in the order in which the persons were found, and hence furnish evidence as to propinquity of families. New England returns are arranged by towns (except in New London County, Conn.); New York returns are usually by townships under each county; the returns for the Southern States are by counties only.

6. The original schedules for Maine, New Hampshire, Massachusetts, and Connecticut are now bound together in one volume for each State. The records of all States have been issued in printed form (now out of print) and the page numbers herein refer to pages in the printed edition, in which each State is represented by a separate volume.

7. It has been estimated that 250,000 persons immigrated into the United States from 1790 to 1820, and 2,455,815 more came in from 1821 to 1850.

8. Of the free white females listed in the 1790 census, the following percentages have been calculated to have been 16yrs or older:- Maine 49%, New Hampshire 52%, Vermont 46%, Massachusetts 56.7%, Connecticut 56.3%, New York 49.5%. The average for the whole census is 51.7; that is, of all listed females, approximately one-half were under 16. In New England, the family averaged 5.7 members, 2.7 of whom were under 16.

9. This census enumerates 27,337 different surnames. It lists 100 families named Bunker (or Bonker), comprising 480 persons. Of these, 2 families in New Hampshire were actually named BOWKER (See N.H. sheet), and two in Massachusetts were probably named BOUKER (Modern BOOKER) as explained on the Mass. sheet. In New York, 18 families, as shown on the N.Y. sheet, were named BONKER. With these corrections, the distribution of BUNKER families

would be as follows:-

Maine.....	10	Mass.....	31	Penna.....	2
N.H.	19	Conn	1	Md	1
Vt.	0	N. Y.	13	N. C.	1

All others..... 0. Total 73 families.

(There were 91 Foss families in Maine; 211 Noble families, well scattered throughout the United States.)

10. Population of the States in 1790, and percentage of males:-

State	Pop	males	State	Pop	males	State	Pop	males
Maine	96,643	51.1	N.Y.	340,241	51.6	Md & DC	319,728	51.4
N. H.	141,899	50.3	N.J.	184,139	51.0	Va & WV	747,610	51.4
Vt.	85,341	52.6	Penna.	433,611	51.4	N. C.	395,005	51.1
Mass.	378,556	49.0	Del.	59,096	51.7	S. C.	249,073	52.3
R. I.	69,112	49.2				Ga.	82,548	51.3
Conn.	237,655	49.5				Ky.	73,677	52.7
						Tenn.	35,691	51.9
Totals	1009,206	49.8		1,017, 037	51.4		1,913,332	51.5
						Grand totals	3,929,625	50.9

3 1833 02954 2591

COUNTY LINES IN 1790 and 1800.

(County names in capitals)

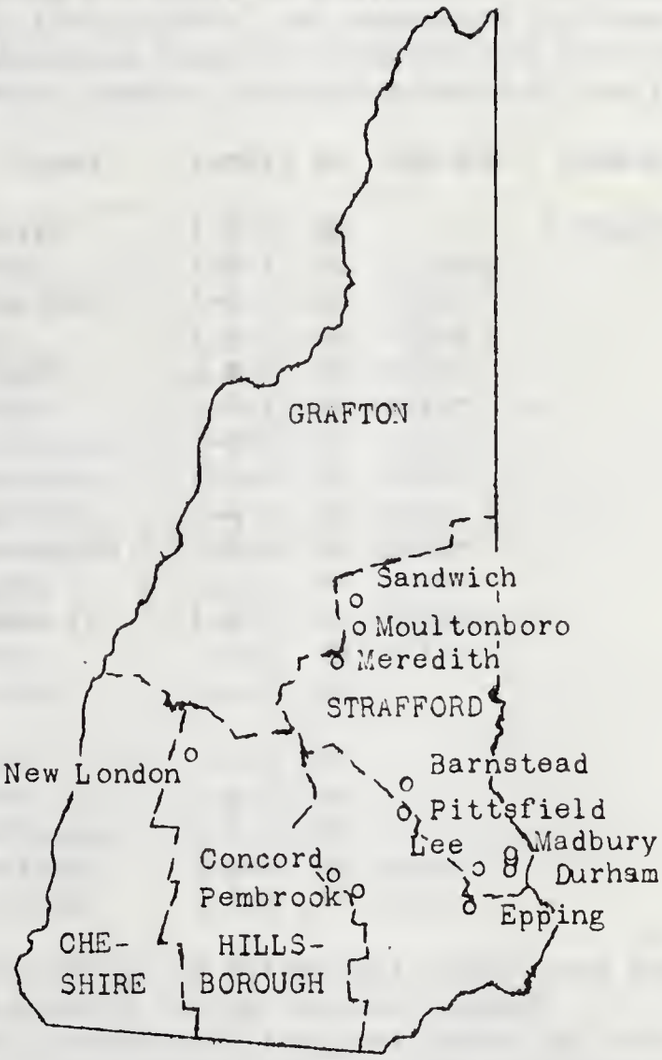

Taken from diagram on page 61 of "A Century of Population Growth", compiled by the Bureau of the Census and published in 1909 by the Government Printing Office.

Prepared for the Bunker Family Association, by Col. Paul D. Bunker O.A.C
Washington, D.C., 17 Mar 1931.

1790 Census
New Hampshire
Complete

A record of the Bunkers in the Federal census of New Hampshire in 1790, taken from the original records in the Census Bureau, Washington, D.C. by Paul D. Bunker. New Hampshire consisted of five counties: Cheshire, Grafton, Hillsborough, Rockingham, and Strafford. All were searched and only the Bunkers listed below were found. Compared with the printed edition in the Census Bureau (the 1790 census is the only one which has been printed) on 25 Jan 1930 and no errors found

The names below are those of "Heads of Families". The three figures after each name show, respectively, the number of (a) free white males of 16 yrs or over; (including heads of families; (b) free white males under 16; (c) free white females, including heads of families.

County	Town	Names	Family	pp	PDB NoR	Remarks
Strafford	Barnstead	George	1-2-2	86		s Thomas?
"	"	John	1-3-1	86	D1123?	
"	"	Jonathan	1-0-2	86	D131	
"	"	Eli	1-3-2	86	D1316	
"	"	Joseph	3-0-5	86	D1314?	
"	"	Thomas	3-0-1	86	D111?	
"	"	Jonathan Jr	1-1-2	86	D1317	
"	Durham	Benjamin	2-3-6	89	D132?	
"	"	Ephraim	1-4-6	89	D112	
"	"	Zacheriah	1-4-2	90	D344?	
"	Lee	James G.	2-2-2	92	D133	
"	"	James Jr	1-2-1	92	D1331?	
"	Madbury	Enoch	1-2-3	92	D113	
"	Meredith	Jacob	1-1-2	93		
Rockingham	Concord	Abel	1-1-3	62		
"	Epping	John	1-2-1	65		
"	Pembrook	Benjamin	1-1-2	77		
"	Pittsfield	Dodifer	3-3-5	78	D143?	
"	"	Frances	2-4-3	77	D141	

NOTES:- 1. I believe that Frances of Pittsfield should read Francis; it is spelled with an "i" in the 1800 census.

2. Reference the "Antipass Bunker" and "Antipass Bunker 2d" formerly listed (based on careful scrutiny of the original records): the 1800 census discloses no Bunkers in Chesterfield, Cheshire Co., and one Antipass BOWKER. Hence I omit these names herein.

3. Many Fosses in Barrington, but no Isaiah, and no Bunkers.

4. Please destroy editions of prior dates.

Washington, D.C.,
17 February 1931.

PLACES COVERED BY THE 1790 CENSUS OF NEW HAMPSHIRE.

The following list shows all places in New Hampshire in which the 1790 census names no Bunkers. It furnishes negative evidence as to the distribution of the family. "X" after a name means that the place was uninhabited.

CHESHIRE COUNTY: (pop. 28,753) No Bunkers in this county.

Acworth, Alstead, Charlestown, Chesterfield, Claremont, Cornish, Croydon, Dublin, Fitzwilliam, Gilsom, Hinsdale, Jaffrey, Keene, Langdon, Lempster, Marlborough, Marlow, New Grantham, Nevport, Packersfield, Plainfield, Protectworth, Richmond, Rindge, Stoddard, Sullivan, Surrey, Swansea, Unity, Walpole, Washington, Wendell, Westmoreland, Winchester.

GRAFTON COUNTY: pop. 13,468. No Bunkers in this county.

Alexandria, Bartlett, Bath, Bridgewater, Burton, Cambridge X, Campton, Canaan, Chatham, Cockburn, Cockermouth, Colburne, Concord alias Gunthwaite, Coventry, Dalton, Dames Location, Dartmouth, Dorchester, Dummer X, Enfield alias Relhan, Errol X, Franconia, Grafton, Hales Location, Hanover (incl 152 students at Dartmouth College), Harts Location, Haverhill, Kilkenny X, Lancaster, Landaff, Lebanon, Lincoln, Littleton, Lyman, Lyme, Millfield X, New Chester, New Holderness, Nothumberland, Orange, Orford, Peeling X, Percy, Piermont, Plymouth, Rumney, Senters Location, Shelburne, Starks Location, Sterlings Location, Stratford, Success X, Thornton, Trecothick X, Wales Loca., Warren, Wentworth.

HILLSBOROUGH COUNTY: pop. 32,883. No Bunkers in this county.

Amherst, Andover, Antrim, Bedford, Boscawen, Bradford, Campbells gore, Deering, Derryfield, Derryfield gore, Dunbarton, Dunstable, Duxbury Mile-slip, Fishersfield, Francestown, Goffstown, Hancock, Henikar, Hillsboro, Hollis, Hopkinton, Keargarge gore, Litchfield, Lyndboro, Lyndboro gore, Mason, Merrimac, New Boston, New Ipswich, New London, Nottingham West, Peterboro, Raby, Salisbury, Sharon, Society Land, Sutton, Temple, Warner, Weare, Wilton.

ROCKINGHAM COUNTY: pop. 43,184.

Allenstown, Atkinson, Bow, Brintwood, Candia, Canterbury, Chester, Chichester, Deerfield, East Kingston, Epsom, Exeter, Gosport on Star Is., Greenland, Hampstead, Hampton, Hampton Falls, Hawke, Kensington, Kingston, Londonderry, Loudon, Nevcastle, Newington, Nevmarket, Newtown, Northampton, Northfield, Northwood, Nottingham, Pelham, Plaistow, Poplin, Portsmouth, Raymond, Rye, Salem, Sandown, Seabrook, South Hampton, Stratham, Windham.

STRAFFORD COUNTY: pop 23,611.

Barrington, Conway, Dover, Eaton, Effingham, Gilmantown, Middleton, Moultonboro, New Durham, New Durham gore, New Hampton, Ossipee, Rochester, Sanborntown, Sandwich, Somersworth, Starks Location, Sterlings Location, Tamworth, Tufton borough, Wakefield, Wolfborough.

NOTE:- The only post-office was that at Portsmouth. Periodicals:- Weeklies,- The Concord Herald & N.H. Intelligencer, 1790-1805; the Dover Political and Sentimental Repository, or Strafford Recorder, 1790-1829; the (Exeter) N.H. Gazetteer, 1789-1797; the (Keene) N.H. Recorder & the Weekly Advertiser, 1789-92; the(Portsmouth) N.H. Gazette & the General Advertiser, 1756-?. Also (Portsmouth) Osborne's N.H. Spy, semi-weekly, 1736-1793.

Washington, D.C. May 11 1931.

STRAFFORD CO.- Barrington, Center Harbour, Conway, Dover, Eaton, Farmington, Lee, New Hampton, Rochester, Sanbornton, Somersworth, and Tamworth.

---oOo---

NOTE that the schedules for the following towns are lost:-

Rockingham County:- Atkinson, Greenland, Hampton, Hampton Falls, Londonderry, Northampton, Pelham, Plaistow, Salem, Seabrook, Stratham, and Windham.

Strafford County:- Alton, Barnstead, Brookfield, Effingham, Gilmanton, Middleton, New Durham, Ossipee, Tuftonborough, Wakefield, and Wolfeborough.

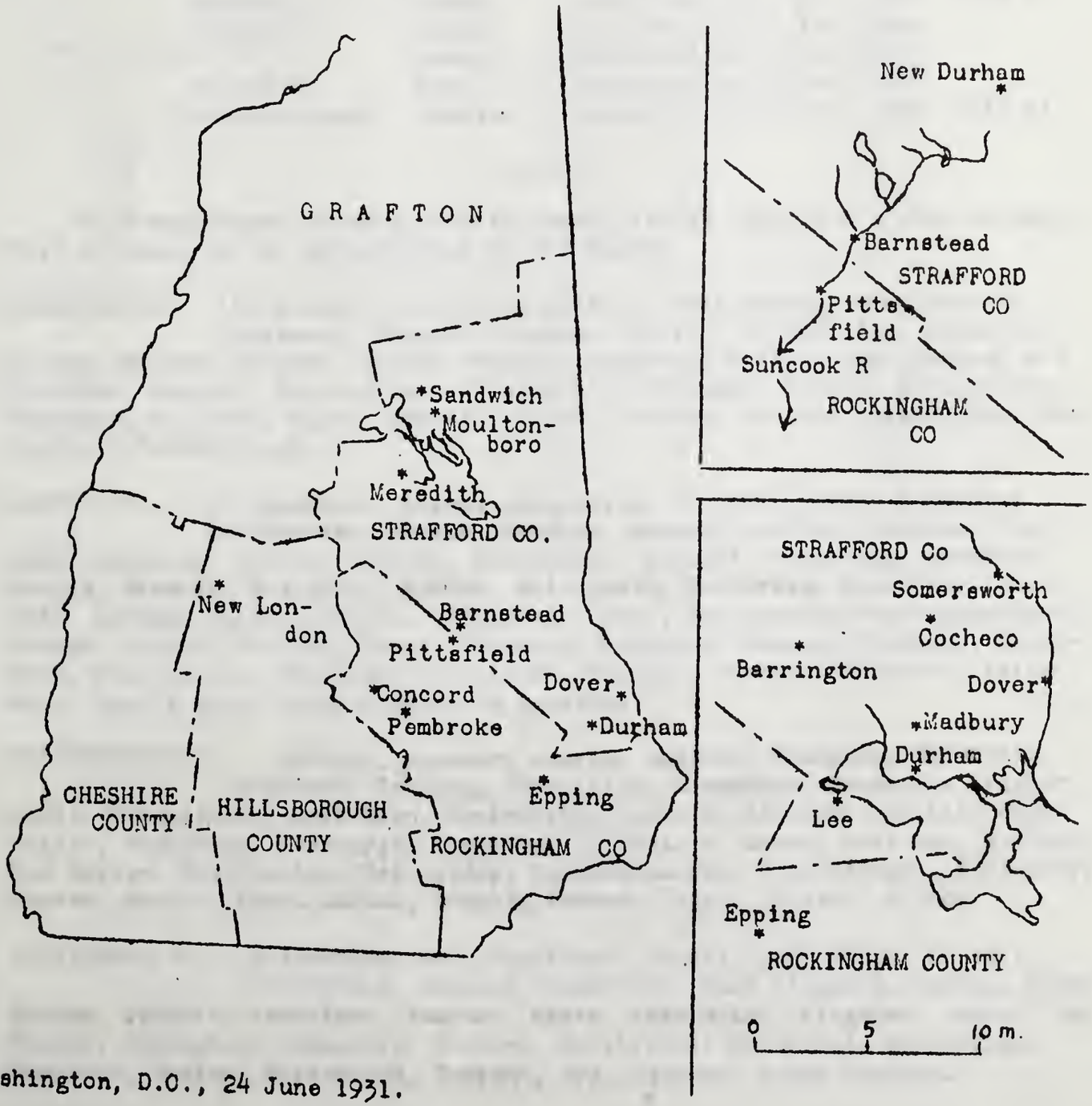

Washington, D.C., 24 June 1931.

BUNKERS LISTED IN THE 1800 FEDERAL CENSUS OF NEW HAMPSHIRE

COUNTY	PLACES	NAMES	MALES 1-9 10-15 16-25 26-44 45-	FEMALES 1-9 10-15 16-25 26-45 45-	pp	Ident
Hillsborough	New London	Benjamin	4-1-0-1-0	1-1-0-1-0	595	?
Rockingham	Pittsfield	Dodivah	1-2-2-0-1	0-2-2-0-1	867	D143?
"	"	Francis	2-1-2-0-1	2-1-0-0-1	867	D141
"	"	Samuel	2-1-0-1-0	3-0-0-1-0	866	D143 1
Strafford	Durham	Benjamin	0-0-1-1-1	0-0-1-1-1	957	D132?
"	"	Ephraim	2-2-1-1-1	2-0-0-1-0	957	D112?
"	"	Enoch	0-1-0-0-1	0-0-1-0-2	957	D113?
"	"	Zecheriah	0-2-0-0-1	2-0-2-0-1	958	D344?
"	Madbury	James	1-0-1-0-0	0-0-1-0-0	950	D113 1?
"	Meredith	Jacob	0-0-0-0-1	0-0-1-1-0	1043	
"	"	Isaac	0-0-1-0-0	0-0-1-0-0	1043	
"	Sandwich	Paul	1-0-0-1-0	2-0-1-1-0	1081	
"	Moultonborough	Obediah	1-0-0-1-0	1-0-1-0-0	1088	D131 9?

---oOo---

No Bunkers were found in the following places; they are listed as negative evidence on the distribution of the Family.

CHESHIRE CO.- (No Bunkers) Acworth, Alstead, Charlestown, Chesterfield, Claremont, Cornish, Croydon, Dublin, Fitzwilliam, Hinsdale, Gilsum, Goshen, Jaffray, Keene, Langdon, Lampster, Marlborough, Marlow, New Grantham, Newport, Peckersfield, Plainfield, Richmond, Rindge, Springfield, Stoddard, Sullivan, Surry, Swanzey, Unity, Walpole, Wendell, Washington, Winchester, Westmoreland.

GRAFTON CO.- (No Bunkers) Adams, Alexandria, Bartlett, Bath, Bethlehem, Bridgewater, Burton, Campton, Canaan, Chatham, Cockburn, Concord, Coventry, Dalton, Danbury, Dorchester, Enfield, Franconia, Grafton, Groton, Hanover, Haverhill, Hebron, Holderness, Jefferson, Lancaster, Landaff, Lebanon, Lime, Lincoln, Littleton, Lyman, New Chester, Notthumberland, Orange, Orford, Peeling, Percy, Piermont, Plymouth, Rumney, Shelburn, Stratford, Stuartstown, Thornton, Trecothick, Waltham, Warren, Wentworth, Wales' Gore, Dame's gore, Marsh & Sawyer's Location.

HILLSBOROUGH CO.- Amherst, Andover, Antrim, Bedford, Boscawen, Brookline, Bradford, Deering, Derryfield, Dunbarton, Dunstable, Fisherfield, Francestown, Goffstown, Greenfield, Hancock, Henniker, Hillsborough, Hollis, Hopkinton, Kearsarge, Lyndboro, Litchfield, Mason, Merrimac, Milford, New Boston, New Ipswich, New London, Nottinghamwest, Peterborough, Salisbury, Sharon, Society Land, Sutton, Temple, Warner, Weare, Windsor, Wilton.

ROCKINGHAM CO.- Allenstown, Bow, Brentwood, Candia, Canterbury, Chester, Chichester, Concord, Deerfield, East Kingston, Epping, Epsom, Exeter, Gosport, Hampstead, Hampton, Hawke, Kensington, Kingston, Loudon, New Castle, Newington, Newmarket, Newtown, Northfield, Northwood, Nottingham, Pembroke, Poplin, Portsmouth, Raymond, Rye, Sandown, South Hampton.

County boundaries remained unchanged 1803-1823.

New Hampshire
1810--1820

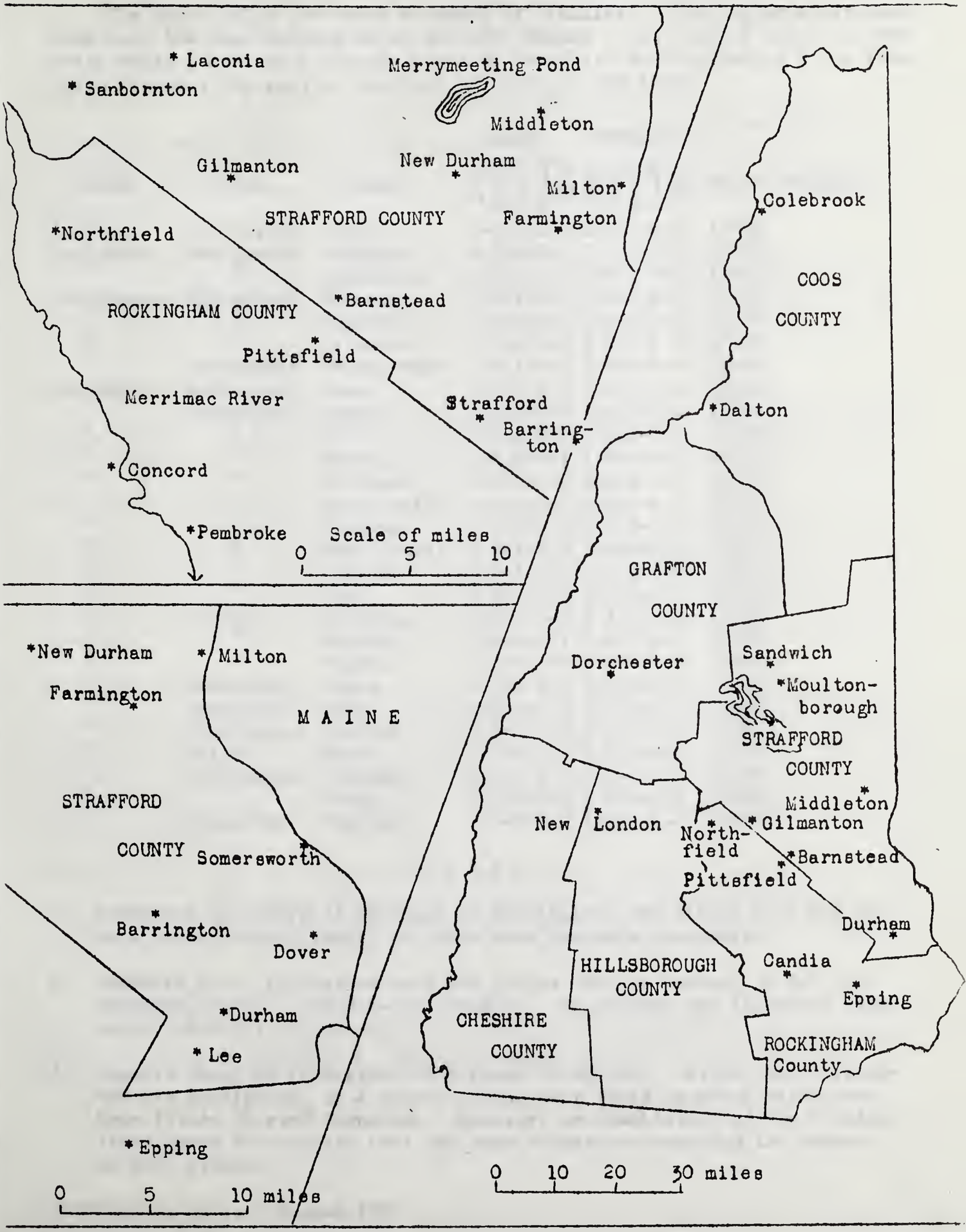

Washington, D.C., 1 August 1931.

BUNKERS LISTED IN THE 1810 CENSUS OF NEW HAMPSHIRE

The names below are those of heads of families. The digits after each name have the same meaning as in the 1800 census - the first 5 refer to free white males (the last 2 include heads of families) and the second 5 to free white females; the ages of each are as shown in the table.

County	Place	Names	MALES 1-9	MALES 10-15	MALES 16-25	MALES 26-44	MALES 45+	FEMALES 1-9	FEMALES 10-15	FEMALES 16-25	FEMALES 26-44	FEMALES 45+	Vol/p	Remarks
Grafton	Dorchester	Joseph	0	0	0	1	0	2	0	1	0	0	1/408	
Hillsboro	New London	Benjamin	2	1	2	0	1	3	1	0	1	0	1/640	
"	"	Nathaniel	0	0	1	0	1	1	0	1	0	0	1/643	
Rockingham	Pittsfield	Ebenezer	0	0	1	0	0	1	0	1	0	0	2/105	
"	"	Dodevah	0	1	0	0	1	0	0	1	0	1	2/105	
"	"	Jeremiah	1	0	0	1	0	4	0	0	1	0	2/105	
"	Northfield	Remembrance	1	0	1	0	0	1	0	1	0	0	2/454	
Strafford	Barrington	James	1	0	0	1	0	0	0	0	1	0	2/508	
"	Barnstead	George	3	1	0	1	0	1	1	0	1	0	2/529	
"	"	Eli	0	3	0	0	1	1	0	2	0	2	2/530	
"	"	Joseph	0	1	0	0	1	1	0	1	0	1	2/531	
"	"	Lt Enoch	1	0	1	1	0	4	0	4	1	0	2/531	
"	"	Lemul (sic)	2	0	1	3	1	0	0	0	4	1	2/531	
"	"	Stephen	1	0	1	0	0	0	0	0	1	0	2/532	
"	"	Capt Daniel	2	0	1	1	0	1	0	0	1	0	2/530	
"	"	Abraham	0	0	1	1	0	1	0	1	0	0	2/530	
"	"	John	0	0	1	0	1	1	1	1	0	1	2/530	
"	Durham	Benjamin	1	0	1	1	0	2	1	1	2	0	2/539	
"	"	Ephraim	0	0	0	1	1	0	2	1	1	2	2/539	
"	"	Samuel	1	1	0	1	0	1	2	0	1	0	2-547	
"	Middleton	James	1	0	0	1	0	1	1	0	1	0	2/596	
"	Sandwich	Paul	0	0	0	1	0	2	0	0	1	0	2/638	
"	Moultonboro	Obadiah	0	1	0	1	0	3	1	0	1	0	2/712	
"	Milton	Enoch	2	0	0	1	0	1	0	0	1	0	2/776	
"	Farmington	Benjamin	1	0	0	1	1	0	0	1	0	1	2/783	
"	"	Enoch	2	0	0	1	0	1	0	0	1	0	2/783	
"	Gilmanton	Timothy	2	0	0	1	0	1	0	0	1	0	2/843	

NOTES

1. Reference the entry of Benjamin of Farmington: the eldest male and female shown in this family may have been Benjamin's parents.

2. Cheshire Co.- In Chesterfield was listed "Bunker Hubbard, & Zo^{s} (indistinct) Farr:" 3-0-0-2-0 3-1-0-2-0. In Jaffrey was "Labunker Ainsworth 1-0-0-0-1 1-0-1-1-1".

3. Compare Enoch of Farmington with Enoch of Milton. Milton and Farmington are contiguous, so a person living near their boundary might have been listed in each township. However, an examination of the original lists seems to indicate that the same enumerator recorded the census in both places.

Washington, D.C., 6 August 1931.

No Bunkers were found in the following places; they are listed as negative evidence on the distribution of the family.

CHESHIRE CO.- (No Bunkers) Acworth, Alstead, Charlestown, Chesterfield, Claremont, Cornish, Croydon, Dublin, Fitzwilliam, Gelsome, Goshen, Hinsdale, Jaffrey, Keene, Langdon, Lemster, Marlborough, Marlow, New Grantham, Newport, Packersfield, Plainfield, Richmond, Rindge, Springfield, Sullivan, Surrey, Swanzey, Unity, Walpole, Washington, Wendell, Westmoreland, Winchester.

COOS CO.- (No Bunkers) Adams, Bartlett, "Brittain Woodes", Bowker's location, Chatham, Cockburn, Colebrook, Dalton, Dixville, Dummer, Errol, Hart's location, Jefferson, Lancaster, Nash & Sawyer's location, Northumberland, Paulsburg, Percey, Shelburne addition, Stewartstown, Stratford, Warner patent, Whitefield.

GRAFTON CO.- Alexandria, Bethlehem, Bridgewater, Campton, Concord, Coventry, Danbury, Dorchester, Ellsworth, Franconia, Groton, Hebron, Landaff, Lincoln, Littleton, Lyman, Newchester, New Holderness, Peeling, Plymouth, Rumney, Thornton, Warren, Wentworth.

HILLSBOROUGH CO.- Amherst, Andover, Antrim, Bedford, Boscawen, Bradford, Brookline, Deering, Dunbarton, Dunstable, Fishersfield, Francestown, Goffstown, Greenfield, Hancock, Henniker, Hillsborough, Hollis, Hopkinton, Kerserge gore, Litchfield, Lyndeborough, Manchester, Mason, Merrimac, Milford, Mt Vernon, New Boston, New Ipswich, Nottingham, Peterborough, Salisbury, Sharon, Society Land, Sutton, Temple, Warner, Weare, Windsor, Wilmot, Wilton.

ROCKINGHAM CO.- Allenstown, Atkinson, Bow, Brentwood, Candia, Canterbury, Chester, Chichester, Concord, Deerfield, Epping, Epsom, Exeter, Gosport, Greenland, Hampstead, Hampton, Hampton Falls, Hawke, Kensington, Kingston, Londonderry, Loudon, Newcastle, Newington, Newmarket, Newtown, Northampton, Northwood, Nottingham, Pelham, Pembroke, Plaistow, Poplin, Portsmouth, Raymond, Rye, Salem, Sandown, Seabrook, South Hampton, Stratham, West Kingston, Windham.

STRAFFORD CO.- Alton, Brookfield, Burton, Center Harbor, Conway, Dover, Eaton, Effingham, Lee, Madbury, Meredith, New Durham, Newhampton, Ossipee, Ossipee gore, Rochester, Sanbornton, Somersworth, Tamworth, Tuftonborough, Wakefield, Wolfeborough.

The 1810 census records of New Hampshire are said to be complete. At present (1931) the original schedules of Cheshire, Grafton, and Hillsborough Counties are bound together as Volume 1; Coos, Rockingham, and Strafford Counties form Volume 2.

Washington, D.C., 7 August 1931.

County	Place	Names	MALES 1-9	10-15	16-17	16-25	26-44	45+	FEMALES 1-9	10-15	16-25	26-44	45+	Farmers	Vol/p
COOS	Colebrook	Nathan	1	0	0	1	0	1	0	1	2	0	1	2	1/500
"	Dalton	Jonathan	2	1	0	0	0	1	0	1	0	1	0	2	1/504
HILLSBORO	New London	Benjamin	0	0	1	0	0	1	1	3	0	0	1	1	1/575
"	" "	Benj. Jr	0	0	0	1	0	0	0	0	0	0	0	1	1/575
"	" "	Nathaniel	3	0	0	0	1	0	2	0	1	0	0	1	1/575
"	" "	Isaac	0	0	0	0	0	1	0	0	0	0	1	1	1/575
ROCKINGHAM	Epping	David	0	0	0	0	1	0	2	0	0	1	0		2/313
STRAFFORD	Moultonboro	Nathan	1	0	0	1	0	0	0	1	0	0	1	1	1/965
"	"	Gordon	1	1	0	0	1	0	4	0	0	1	0	1	1/967
"	"	Obadiah	1	2	0	0	1	0	1	3	0	1	0	1	1/968

N O T E S

1. The names listed above are, as usual, those of the heads of the respective families. The entries of Nathan in Colebrook and Jonathan in Dalton are doubtful: the handwriting in the original is poor and the names might be BEACHER and BANKER respectively. There are no Bunkers in either place in 1810 or 1830, nor any person whose name resembles BUNKER; there is no Nathan (of any surname) in Colebrook in 1830.

2. In New London, all four families which are listed evidently lived contiguously; in Moultonborough Nathan and Gordon evidently lived contiguously.

3. All the schedules of Strafford County except those of a single enumerator have been lost. See list of places, herewith.

4. The original schedules of the New Hampshire 1820 census are now (1931) bound into two volumes; Rockingham County constitutes Volume 2, and all others go to make up Volume 1.

5. The above enumerations were completed before the following dates,-

Coos County..... 10 Jan 1821
New London..... Unknown.
Epping..... 5 Feb 1821
Moultonborough..... 27 Jan 1821

Washington, D. C., 6 August 1931.

* Schedules arranged alphabetically.

No Bunkers were found in the following places; they are listed as negative evidence on the distribution of the family.

CHESHIRE CO.- (No Bunkers) All schedules arranged alphabetically. Acworth, Alstead, Charlestown, Claremont, Cornish, Croydon, Dublin, Fitzwilliam, Gilsum, Goshen, Grantham, Hinsdale, Jaffrey, Keene, Langdon, Lempster, Marlborough, Marlow, Nelson, Newport, Plainfield, Richmond, Rindge, Roxbury, Springfield, Stoddard, Sullivan, Surry, Swanzey, Troy, Unity, Walpole, Washington, Wendell, Westmoreland, Winchester.

COOS Co.- Adams, Buttonwoods, Bartlett, Cambridge, Chatham, Columbia, College Grants, Dalton (?), Dixville, Dummer, Durand, Erroll, Erwin's location, Hale's location, Hart's location, Jefferson, Kilkenny, Lancaster, Maynesborough, Millsfield, Nash & Sawyer's location, Northumberland, Piercy, Pierce & Ringe's location, Paulsburg, Public Lands, Shelburne & addition, Stewartstown, Stratford, Success, Wentworth's Grant, Winslow's location.

GRAFTON CO.- All schedules have been lost.

HILLSBOROUGH CO.- *Amherst, Andover, Antrim, *Bedford, Boscawen, Bradford, *Brookline, Deering, Dunbarton, *Dunstable, Fishersfield, *Francestown, Goffstown, *Greenfield, *Hancock, Haniker, Hillsborough, *Hollis, Hopkinton, *Litchfield, *Lyndeborough, *Manchester, *Mason, *Merrimack, *Milford, *Mt Vernon, *New Boston, *New Ipswich, *Nottingham West, *Petersborough, Salisbury, *Sharon, *Society Land, Sutton, *Temple, Warner, Weare, Wilmot,*Wilton, Windsor.

ROCKINGHAM CO.- Allenstown, Atkinson, Bow, Brentwood, Candia, Canterbury, Chester, Chichester, Concord, Deerfield, East Kingston, *Epsom, Exeter, Hampstead, Hampton, Hampton Falls, Hawke, Kensington, Kingston, Londonderry, Loudon, New Market, Newtown, Northfield, North Hampton, Northwood, Nottingham, Pelham, Pembroke, Pittsfield, Plaistow, Poplin, Raymond, Salem, Sandown, Seabrook, South Hampton, Stratham, Windham. Schedules for Gosport, Greenland, New Castle, Newington, Portsmouth and Rye have been lost.

STRAFFORD CO.- Center Harbor, Gilford, Newhampton, Sanbornton. THE SCHEDULES FOR THE FOLLOWING PLACES HAVE BEEN LOST:- Alton town, Barnstead, Barrington, Brookfield, Burton, Conway, Dover, Durham, Eaton, Effingham, Farmington, Gilmonton, Lee, Madbury, Meredith, Middleton, Milton, New Durham, Ossipee, Ossipee gore, Rochester town, Sandwich, Somersworth, Tamworth, Strafford, Tuftonborough, Wakefield, Wolfeborough.

The New Hampshire authorities have no copies of these missing Census lists. That the census was actually taken in these towns is proved by the fact that the totals for these towns are in existence. It is possible that the Washington records were burned in one of the three fires which have occurred, or that they have been stolen. The only hope lies in the chance that "scratch" or duplicate copies may turn up, some day, in private custody. Evidently such scratch copies were made because the Washington copies are, in some instances, arranged in alphabetical order - evidently fair copies made from the enumerators' field or working copies.

Washington, D.C., 24 July 1931.

County boundaries remained unchanged 1827-1840.

New Hampshire
1830 - 1840

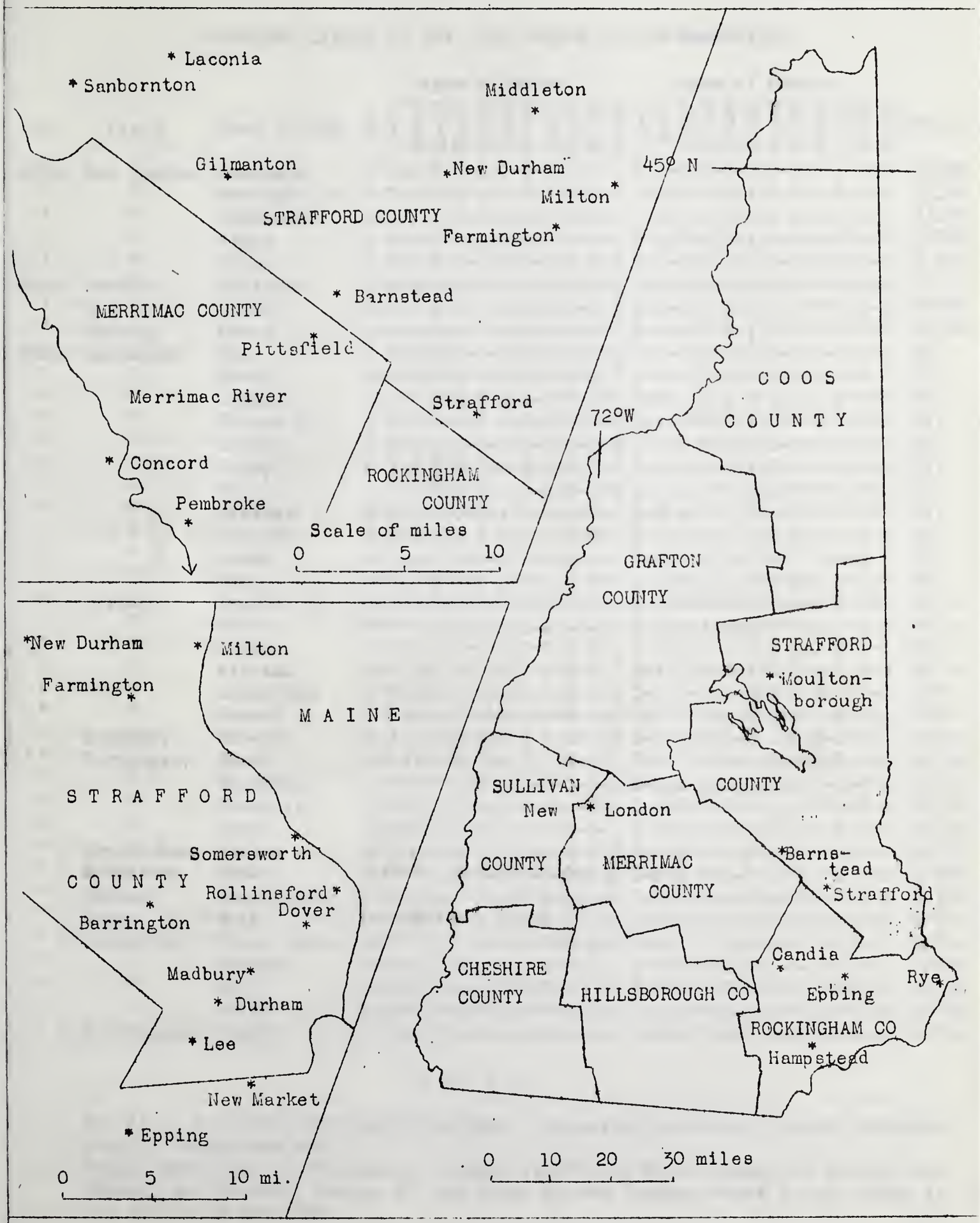

Drawn by Lt Col Paul D. Bunker, C.A.C., Washington, D.C., 23 Aug 1931.

BUNKERS LISTED IN THE 1830 CENSUS OF NEW HAMPSHIRE

Co.	Place	Head of Fam	Ages of Males											Ages of Females											Vol/p
			1-4	5-9	10-14	15-19	20-29	30-39	40-49	50-59	60-69	70-79	80-89	90-99	1-4	5-9	10-14	15-19	20-29	30-39	40-49	50-59	60-69	70-79	80-89	90-99	
MERR	New London	Benjamin	0	0	0	0	0	0	0	0	1	0	0	0	0	0	0	0	1	0	0	0	0	1	0	0	3/508
"	"	Benjamin Jr	0	0	0	0	0	1	0	0	0	0	0	0	0	0	0	0	1	0	0	0	0	0	0	0	3/508
"	"	Nathaniel	1	2	1	1	0	0	1	0	0	0	0	0	0	0	1	1	0	0	1	0	0	0	0	0	3/508
"	"	Isaac	1	0	0	0	0	1	0	0	0	0	0	0	2	1	0	0	0	1	0	0	0	0	0	0	3/508
"	"	John	2	0	0	0	0	1	0	0	0	0	0	0	0	0	0	0	0	1	0	0	0	0	0	0	3/508
ROCK	Candia	William	0	0	0	0	2	0	0	0	0	0	0	0	1	0	0	0	1	0	0	0	0	0	0	0	4/90
"	Rye	James	0	0	0	0	0	1	0	0	0	0	0	0	1	0	0	0	0	0	0	0	0	0	0	0	4/402
"	Epping	David	0	0	0	0	0	1	0	0	0	0	0	0	0	0	2	0	0	1	0	0	0	0	0	0	4/564
STRA	Barnstead	Eli	0	0	0	0	0	0	0	0	0	1	0	0	0	1	0	0	0	0	0	0	0	1	0	0	5/1
"	"	Daniel	0	0	0	2	1	0	0	1	0	0	0	0	0	0	0	0	0	0	0	1	0	0	0	0	5/1
"	"	Lemuel	0	0	1	0	0	0	0	1	0	0	0	0	0	0	0	1	1	0	0	1	2	0	0	0	5/1
"	"	Elisha G	1	0	0	0	0	1	0	0	0	0	0	0	1	1	0	0	0	1	0	0	0	0	0	0	5/1
"	"	Andrew	0	0	1	1	0	0	1	0	0	0	0	0	0	0	1	0	0	0	1	0	0	0	0	0	5/1
"	"	Joseph	0	0	1	0	0	1	0	0	0	0	0	0	0	0	1	0	0	1	0	1	0	0	0	0	5/1
"	"	Eli Jr	1	0	1	0	2	0	0	0	0	0	0	0	0	1	0	0	0	0	1	0	0	0	0	0	5/1
"	"	Abraham	1	1	1	1	0	0	1	0	0	0	0	0	0	0	1	0	1	0	1	0	0	0	0	0	5/1
"	"	Timothy	0	1	0	0	0	1	0	0	0	0	0	0	0	1	0	0	0	1	0	0	0	0	0	0	5/1
"	"	Enoch	0	0	1	1	0	0	0	1	0	0	0	0	0	0	0	0	2	0	0	1	0	0	0	1	5/1
"	"	John	0	0	0	0	0	0	0	0	1	0	0	0	0	0	0	0	1	0	0	0	1	0	0	0	5/2
"	Durham	Sophia	0	0	0	0	0	0	0	0	0	0	0	0	0	1	0	0	0	1	1	0	0	1	0	0	5/70
"	"	John	0	0	0	2	0	0	0	1	0	0	0	0	1	2	0	1	1	0	0	1	0	0	0	0	5/70
"	"	Aaron	0	1	0	1	0	0	1	0	0	0	0	0	0	0	2	2	0	0	1	1	0	0	0	1	5/70
"	"	William	2	1	0	0	0	1	0	0	0	0	0	0	0	1	0	0	0	1	0	0	0	1	0	0	5/70
"	"	Zacheriah	0	2	1	0	1	0	0	0	0	0	0	0	2	0	1	1	0	1	0	0	0	0	0	0	5/74
"	"	Samuel	1	2	0	0	0	0	0	1	0	0	0	0	0	0	0	1	0	0	0	1	0	0	0	0	5/88
"	Strafford	Joseph	0	0	1	0	0	0	0	1	0	0	0	0	0	0	1	1	2	0	1	0	0	1	0	0	5/100
"	Farmington	Enoch	0	0	0	0	0	0	0	0	0	0	0	1	0	0	0	0	0	0	0	0	0	0	1	0	5/120
"	"	Benjamin	1	0	1	1	1	0	1	0	0	0	0	0	0	0	1	1	0	0	1	0	0	0	0	0	5/120
"	"	Enoch Jr	1	1	1	1	0	0	1	0	0	0	0	0	0	0	0	0	0	0	1	0	0	0	0	0	5/120
"	"	James	0	0	0	0	0	0	1	0	0	0	0	0	0	0	0	0	0	0	1	0	0	0	0	0	5/120
"	New Durham	Andrew	0	0	1	0	0	0	1	0	0	0	0	0	0	0	0	0	0	0	1	0	0	0	0	0	5/150
"	Middleton	James	0	0	0	1	0	0	1	0	0	0	0	0	0	2	2	0	1	1	0	0	0	0	0	0	5/166
"	Madbury	Remembrance	0	0	1	3	1	0	1	0	0	0	0	0	0	0	0	0	1	0	1	0	0	0	0	0	5/178
"	Dover	Mary	0	0	0	0	0	0	0	0	0	0	0	0	0	0	0	1	2	0	0	0	0	0	0	0	5/676
"	Gilmanton	Widow Lydia	0	0	0	0	1	0	0	0	0	0	0	0	0	0	1	1	1	0	1	0	0	0	0	0	5/592
"	"	Stephen	0	0	1	2	0	0	1	0	0	0	0	0	0	0	0	0	0	0	1	0	0	0	0	0	5/594
"	"	John	0	0	0	0	0	1	0	0	0	0	0	0	1	2	0	1	0	0	0	0	1	0	0	0	5/596
"	"	Silas	1	0	0	0	0	0	1	0	0	0	0	0	0	1	0	0	1	0	0	0	0	0	0	0	5/596
"	Moultonboro	Gorden	0	0	2	0	1	0	1	0	0	0	0	0	1	0	1	3	0	0	1	0	0	0	0	0	5/842

N O T E S

1. Eli Jr of Barnstead died early in 1830. Barnstead schedule arranged alphabetically; Durham was not.
2. Census completed in Barnstead, Durham, Strafford, Farmington, New Durham, Middleton, and Madbury, before 22 Oct 1830; in New London before 30 Oct 1830; in Rye before 30 Nov 1830.

Taken from the original records of the Census Bureau, Washington, D.C. by Lt Col Paul D. Bunker, C.A.C. 9 Aug 1931.

No Bunkers were found in the following places; they are listed as negative evidence on the distribution of the family.

CHESHIRE CO.- (No Bunkers) *Alstead, Chesterfield, *Dublin, Fitzwilliam, *Gilsum, Hinsdale, Jaffrey, *Keene, Marlborough, *Marlow, *Nelson, Richmond, Rindge, *Roxbury, *Stoddard, *Sullivan, *Surry, *Swanzey, *Walpole, *Westmoreland, Winchester.

COOS CO.- (No Bunkers) Berlin, Colebrook, Columbia, 1st & 2d College Grants, Dixville, Dummer, Hale's location, Hart's location, Indian Stream, Kilkenny, Lancaster, Milan, Millsfield, Nash & Sawyer's location, Northumberland, Percy, Public Lands, Randolph, Shelburne, Shelburne Addition, Stewartstown, Stratford, Success, Wentworth's location, Winslow's location. All the foregoing are alphabetically arranged; the following are not:- Bartlett, Bretton Woods, Dalton, Jackson, Jefferson, and Whitefield.

GRAFTON CO.- (No Bunkers) Alexandria, Bethlehem, Bridgewater, Bristol, Campton, Canaan, Dames' gore, Danbury, Dorchester, Ellsworth, Enfield, Franconia, Grafton, Groton, Hanover, Hebron, Holderness, Lebanon, Lincoln, Lyme, New Chester, Orange, Orford, Peeling, Piermont, Plymouth, Rumney, Thornton, Warren, Waterville, Wentworth. The foregoing are alphabetically arranged; the following are not,- Bath, Coventry, Haverhill, Landaff, Lisbon, Littleton, Lyman.

HILLSBOROUGH CO.- (No Bunkers) Antrim, Brookline, Deering, Francestown, Greenfield, Hancock, Hillsborough, Hollis, Lyndeborough, Mason, Milford, New Ipswich, Peterborough, Sharon, Society Land, Temple, Weare, Wilton, Windsor.

MERRIMAC CO.- *Allenstown, Amherst, Andover, Bedford, Boscawen, Bow, *Bradford, Canterbury, *Chichester, Concord, Dunbarton, Dunstable, *Epsom, *Fishersfield, Franklin, Goffstown, Henniker, Hooksett, *Hopkinton, Litchfield, Loudon, Manchester, Merrimack, Mt Vernon, New Boston, Northfield, Nottingham West, Pelham, Pembroke, *Pittsfield, Salisbury, Sutton, *Warner, Wilmot.

ROCKINGHAM CO.- Atkinson, Brentwood, *Chester, *Deerfield, *Derry, East Kingston, Exeter, Gosport, Greenland, Hampstead, Hampton, Hampton Falls, Hawke, Kensington, Kingston, *Londonderry, Newcastle, Newington, Newmarket, Newtown, Northampton, *Northwood, *Nottingham, Plaistow, Poplin, Portsmouth, *Raymond, Salem, Sandown, Seabrook, Southampton, Stratham, Windham.

STRAFFORD CO.- Alton, Barrington, Brookfield, Burton, Center Harbor, Chatham, Conway, Eaton, Effingham, Gilford, Lee, Meredith, Milton, New Hampton, Ossipee, Rochester, Sanbornton, Sandwich, Somersworth, Tamworth, Tuftonborough, Wakefield, Wolfeborough.

SULLIVAN CO.- No Bunkers. All schedules arranged alphabetically. Acworth, Charlestown, Claremont, Cornish, Croydon, Goshen, Grantham, Langdon, Lempster, Newport, Plainfield, Springfield, Unity, Washington, Wendell (probably the modern Sunapee) Note: these schedules are bound into the same volume with Cheshire Co. and there is no mark of division.

* Arranged alphabetically.

Washington, D.C. 3 Aug 1931.

BUNKERS LISTED IN THE 1840 CENSUS OF NEW HAMPSHIRE. New Hampshire

CO.	Places	Names	Ages of Males										Ages of females										No in		
			1-4	5-9	10-14	15-19	20-29	30-39	40-49	50-59	60-69	70-79	80-89	1-4	5-9	10-14	15-19	20-29	30-39	40-49	50-59	60-69	70-79	Agric	Proff	Mfrs
MERR	New London	Isaac	2	2	0	0	0	0	1	0	0	0	0	0	1	1	1	0	1	0	0	0	0	2	0	0
"	" "	Benjamin jr	1	0	0	0	0	0	1	0	0	1	0	1	1	0	0	0	0	1	0	0	0	2	0	0
ROCK	Newmarket	John	0	0	0	0	1	0	0	0	0	0	0	0	0	0	1	0	1	0	1	0	0	?		
"	"	Remembrance	0	0	1	0	1	0	0	1	0	0	0	0	0	0	0	1	0	0	1	0	0	?		
"	"	Nathaniel P	1	0	0	0	1	0	0	0	0	0	0	0	0	0	0	1	0	0	0	0	0	?		
"	"	Enoch	0	0	0	2	0	0	0	0	1	0	0	0	0	0	0	0	0	0	0	1	0	?		
"	Epping	David	0	0	0	0	0	0	1	0	0	0	0	0	0	0	0	0	0	0	1	0	0	?		
"	Hampstead	B. B.	0	0	0	0	1	0	0	0	0	0	0	1	0	0	0	1	0	0	0	0	0	0	1	0
STFD	Barnstead	Andrew	0	0	0	0	1	0	0	1	0	0	0	0	0	0	0	0	1	0	1	0	0	2	0	0
"	"	Abraham	0	0	1	1	1	0	0	1	0	0	1	0	1	0	0	1	0	0	1	0	0	1	0	1
"	"	Timothy	2	1	0	0	0	0	1	0	0	0	0	0	0	0	1	0	0	1	0	0	0	1	0	0
"	"	John	0	0	0	0	0	0	0	0	0	1	0	0	0	0	0	0	0	0	0	0	1	1	0	0
"	"	Alfred	0	0	0	0	1	0	0	0	0	0	0	0	0	0	0	1	0	0	0	0	0	1	0	0
"	"	John E	1	0	0	0	0	1	0	0	0	0	0	0	0	0	0	0	1	0	0	0	0	1	0	0
"	"	Samuel ?	0	0	0	0	2	0	0	0	1	0	0	0	0	0	0	1	0	0	0	2	1	3	0	0
"	"	John	1	0	0	0	0	1	0	0	0	0	0	0	0	0	0	1	0	0	0	0	0	1	0	0
"	"	Daniel	0	0	0	0	1	0	0	0	1	0	0	0	0	0	0	0	0	0	0	1	0	1	0	0
"	Durham	Ephraim	2	1	0	0	0	1	0	0	0	0	0	0	0	0	0	1	0	0	0	0	0	1	0	0
"	"	Nancy	0	0	1	0	1	0	1	0	0	0	0	0	1	0	1	1	0	1	0	0	0	0	0	2
"	"	William	0	1	1	1	0	1	0	0	0	0	0	1	1	0	0	0	1	0	0	0	0	2	0	0
"	"	Richard	2	0	0	0	0	1	0	0	0	0	0	1	0	0	0	1	0	0	0	0	0	1	0	0
"	"	John	0	0	0	0	0	0	0	0	1	0	0	0	0	0	3	0	0	0	1	0	0	1	0	0
"	"	Ephraim	0	0	0	0	1	0	0	0	0	0	0	2	0	0	0	0	1	0	0	0	0	1	0	0
"	"	Benjamin	1	0	1	0	1	0	0	0	0	0	0	0	1	1	0	1	0	0	0	0	0	1	0	0
"	"	Sally	0	0	0	0	0	0	0	0	0	0	0	0	0	0	0	0	0	0	0	1	1	0	0	0
"	"	Samuel	0	0	0	2	0	0	0	0	1	0	0	0	0	0	0	0	0	0	0	1	0	3	0	0
"	Dover	Tobias	0	0	0	0	1	0	0	0	0	0	0	1	0	0	0	1	0	0	0	0	0	0	0	1
"	Strafford	Joseph	0	0	0	0	0	0	0	0	1	0	0	0	0	0	0	0	0	1	0	0	0	1	0	0
"	Gilmanton	Silas	0	1	1	0	0	0	0	1	0	0	0	0	1	0	1	0	1	0	0	0	0	1	0	0
"	"	Charles	2	0	0	0	0	1	0	0	0	0	0	1	1	0	0	0	1	0	0	0	0	1	0	0
"	"	Stephen	0	0	0	0	1	0	0	1	0	0	0	0	0	0	0	0	0	1	0	0	0	0	0	0
"	"	Timothy	0	0	0	0	1	0	0	0	0	0	0	0	0	0	0	0	0	0	1	0	0	1	0	0
"	"	Samuel	0	0	0	0	0	1	0	0	0	0	0	0	0	0	0	1	0	0	0	0	0	1	0	0
"	Farmington	Benjamin	0	0	1	0	1	0	0	0	1	0	0	0	0	0	0	0	0	0	0	1	0	3	0	0
"	"	Enoch	0	0	0	0	2	0	0	0	0	0	0	0	0	1	0	1	0	1	0	0	0	1	0	0
"	"	James	0	0	0	0	0	0	0	0	1	0	0	0	0	0	0	0	0	0	1	0	0	1	0	0
"	Moultonboro	Gordon	0	0	0	1	1	0	0	1	0	0	0	0	0	1	0	1	0	0	1	0	0	1	0	0
"	"	James S	1	1	0	0	0	1	0	0	0	0	0	0	0	0	0	1	0	0	0	0	0	1	0	0

NOTE 1: Of the above-named persons, the following probably lived contiguously: in Newmarket, Remembrance and Nathaniel P.; in Barnstead, Alfred and John E.; in Gilmanton, Silas, Charles, and Stephen; in Farmington, Enoch & James.

2. The "Samuel" of Barnstead should probably read "Lemuel" instead.

3. Enumerators completed the census before the following dates: Hampstead, 5 Oct.; Moultonborough, 12 Oct.; New London, 14 Oct.; Newmarket and Epping, 17 Oct.; Barnstead, Durham, Farmington, Gilmanton and Strafford, 24 Oct. Dover, unknown.

Washington, D.C., 25 Aug 1931. Compiled by Lt Col Bunker from the originals in the Bureau of the Census.

No Bunkers were found in the following places; they are listed as negative evidence on the distribution of the family. Places marked thus (*) have their names of persons arranged alphabetically.

CHESHIRE CO.- No Bunkers. All schedules arranged alphabetically. Alstead, Chesterfiedl, Dublin, Fitzwilliam, Gilsum, Hinsdale, Jaffrey, Keene, Marlborough, Marlov, Nelson, Richmond, Rindge, Roxbury, Stoddard, Sullivan, Surrey, Swanzey, Troy, Walpole, Westmoreland, Winchester.

COOS CO.- No Bunkers. *Bartlett, *Berlin, *Cambridge, Carroll, Clarksville, Colebrook, *College Grant, Columbia, Crawford grant, *Erroll, *Gorham, Hale's location, Hart's location, Indian Stream, Jackson, Jefferson, Kilkenny, Lancaster, Milan, Millsford, Northumberland, Pinkham's grant, Randolph, Shelburne, Stark, Stewartstown, Stratford, Wentworth location, Whitefield.

GRAFTON CO.- No Bunkers. Alexandria, Bath, bethlehem, Bridgewater, Bristol, Campton, Canaan, Coventry, Dames' gore, Danbury, Dorchester, Ellsworth, Enfield, Franconia, Grafton, Groton, Hanover, Hatch & Cleave grant, (or State Land), Haverhill, Hebron, Hill, Holderness, Landaff, Lebanon, Lincoln, Lisbon, Littleton, Lyman, Lyme, Nash & Sawyer's location, Orange, Orford, Piermont, Plymouth, Rumney, Thornton, Warren, Waterville, Wentworth, Woodstock.

HILLSBOROUGH CO.- No Bunkers. *Amherst, Antrim,*Bedford, *Brookline, Deering, Francestown, *Goffstown, Greenfield, Hancock, Hillsborough, *Hollis, *Hudson, *Litchfield, Lyndeborough, *Manchester, *Mason, *Merrimac, *Milford, *Mt Vernon, *Nashua, New Boston, *New Ipswich, *Pelham, Peterborough, *Sharon, Society Lands, *Temple, *Weare, *Wilton, Windsor.

MERRIMAC CO.- Allenstown, Andover, Boscawen, Bow, Bradford, Canterbury, Chichester, *Concord, Epsom, Franklin, Henniker, Hooksett, Hopkinton, Loudon, Newbury, *Northfield, Pennbrook, Pittsfield, Salisbury, Sutton, Warner, Wilmot.

ROCKINGHAM CO.- Atkinson, Brentwood, Candia, Chester, Danville, Deerfield, *Derry, East Kingston, Exeter, *Gosport, Greenland, Hampton, Hampton Falls, Kensington, Kingston, Londonderry, New Castle, Newington, North Hampton, Northwood, Nottingham, Plaistow, Poplin, *Portsmouth, Raymond, Rye, Salem, Sandown, Seabrook, South Hampton, Stratham, Windham.

STRAFFORD CO.- Albany, Alton, Barrington, Brookfield, Center Harbor, Chatham, Conway, Eaton, Effingham, Freedom, Guilford, Lee, Madbury, Meredith, Milton, New Durham, New Hampton, Ossipee, Rochester, Sandwich, Sanbornton, Somersworth, Tamworth, Tuftonborough, Wakefield, Wolfeborough.

SULLIVAN CO.- No Bunkers. All schedules arranged alphabetically. Acworth, Charlestown, Claremont, Cornish, Croydon, Goshen, Grantham, Langdon, Lempster, Newport, Plainfield, Springfield, Unity, Washington, Wendell.

Washington, D.C. 24 Aug 1931.

1850 Census
New Hampshire.

J. R. Dodge Map of 1854, showing Town boundaries.

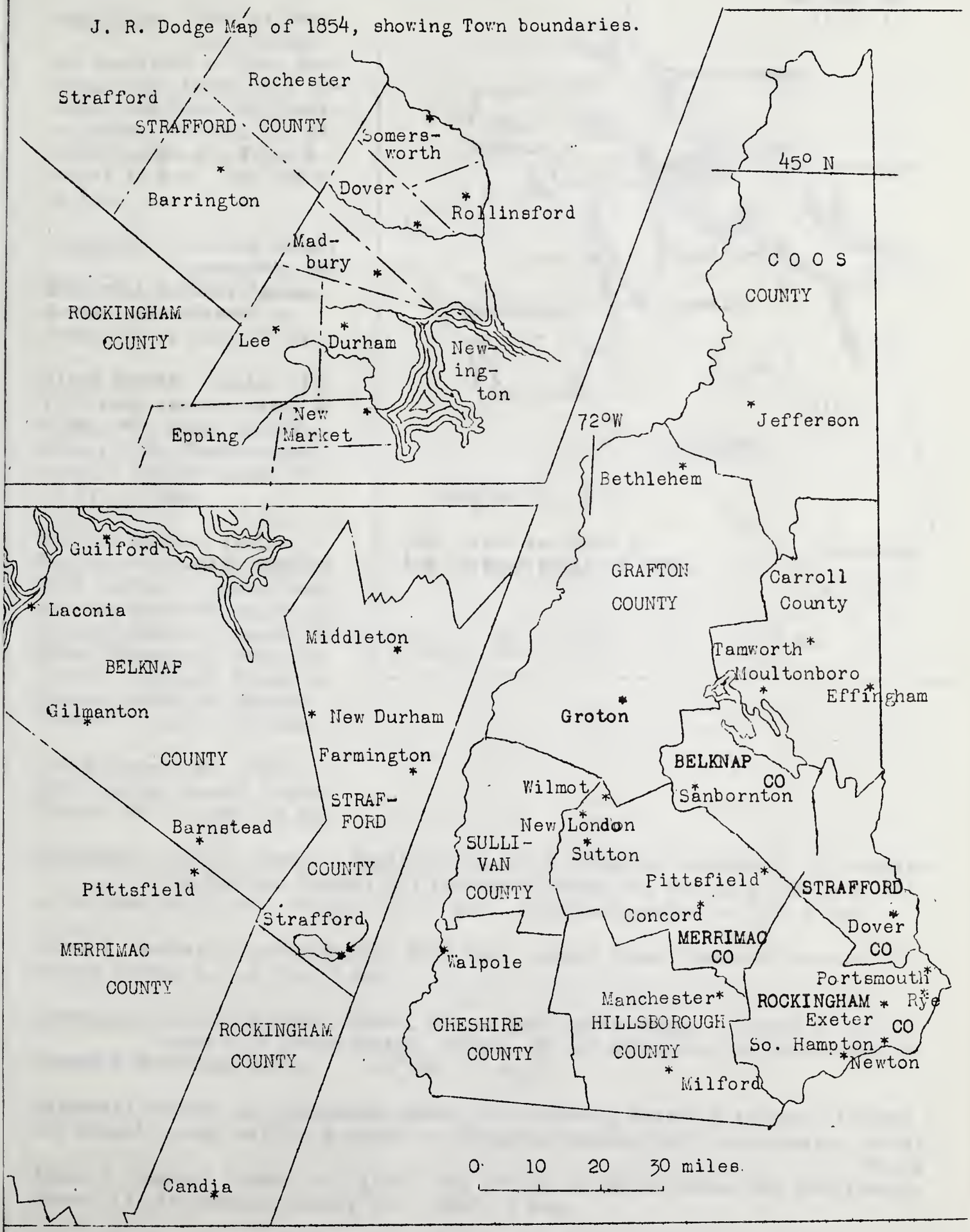

Drawn by Col. P. D. Bunker
C.A.C., for the Bunker
Family Association.

New Hampshire County Lines in 1854.
(Only minor changes occurred thereafter)
(Washington, D.C., 22 Sep 1931)

1850 Census
New Hampshire
Belknap Co.
(Vol. 1)

(All born in NH except where otherwise stated)

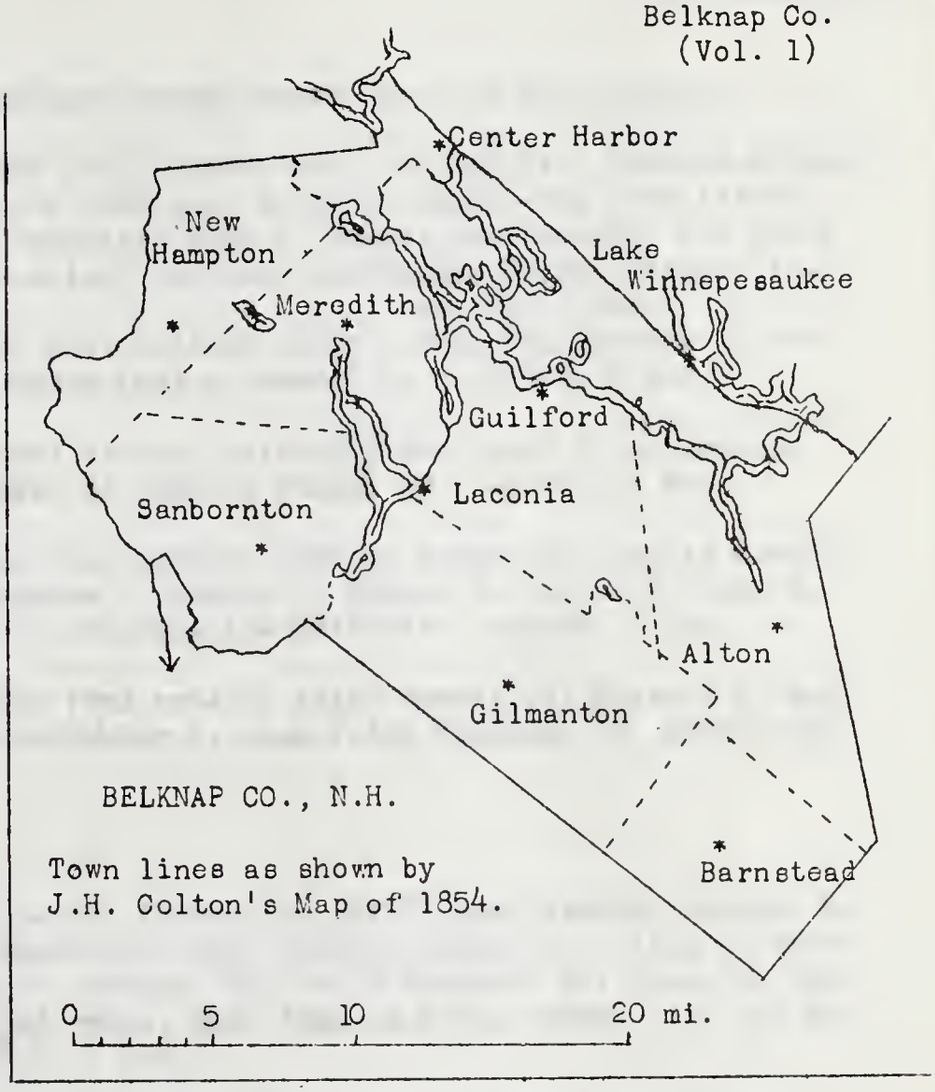

Sanbornton: Charles Bunker: Family 529 consisted of John Shaw farmer, 60, $2000 real estate; Edna Shaw 60; Charles Bunker, farmer, 28; Adeline Bunker 22; Ellen E. Bunker 10 mos. -pp 157-8, 31 Aug.

Gilmanton: Timothy Bunker carpenter, 39, $600 real estate; Jemima Bunker, 34; #Casper S. Bunker 9. -p 216, 13 Sep.

Silas Bunker: tailor, 67, $700 real estate; Sarah R. Bunker 50; James Bunker, farmer, 22; #Lynthia Bunker 17; #Hiram Bunker 14. -p 231, 18 Sep.

Charles Bunker: laborer, 48; no real estate mention Mary Bunker 47; Susan Bunker 20; #Harriet Bunker 18 #George Bunker, laborer 16 #Mary Bunker 15; #Charles Bunker 11;#Sarah Bunker 10 #Laura Bunker 8; #Perley Bunker 5. -p232, 18 Sep.

Lydia Bunker: 66, $500 real estate; Samuel Bunker farmer, 42. -p 244, 23 Sep

Guilford: Dion C. Bunker: Family of Parker P. Roberts (carpenter, 39) comprising Adaline Roberts 37; Lynthia M. Evans 24; George B. Evans 3; Eliza Eastman 29; Dion C. Bunker, aet 7 mos., b Massachusetts. -p 333, 2 Aug.

Cyrus E. Bunker: blacksmith, 25; $800 real estate; Susan Bunker 29 born in NY; Le Roy Bunker 2. -p 341, 5 Aug.

Barnstead: Abraham Bunker: farmer, 24; no real estate shown. Listed in same house with James Nutter, farmer, 23 and adjoining the $5500 farm of Joseph & Sophronia Nutter. -p 395, 27 Aug.

Nathaniel Bunker: no occupation shown, 30; evidently boarding in home of David and Abigail (both aet 58) Garland, a clergyman owning $4000 real estate. -p 407, 29 Aug

Ammon R. Bunker: farmer, 28, $1800 real estate; Margaret Bunker 54; #William G. Bunker 13; #Abraham A. Bunker 13. -p418, 6 Sep.

Alfred Bunker: Family 1159 consisted of Alfred Bunker, farmer, 40, $5700 real estate; Mary Bunker 38; #Charles Bunker 10; #Alfred Bunker 6; Amanda Bunker 1.

Barnstead (Cont)

Family 1160, in same house, comprised Lovey Bunker 74. -p 423, 7 Sep.

Abraham Bunker: farmer, 66, $5000 real estate; Polly Bunker 61. Abraham & Polly comprised "Family 1163"; evidently they were only two farms away from Alfred. Family 1164, in same dwelling, comprised John E. Bunker, millwright, 23; Eliza S Bunker (shown in census as a male!) 19; also one #Samuel Colby, farmer, 15. -p 423, 7 Sep.

Samuel Bunker: farmer, 76, $2700 real estate; Sally Bunker 75; Gardner F. Bunker 32; Julia Bunker 32; James Moses (not a Bunker) 8. -p 425, 9 Sep.

John Bunker: farmer, 40, $400 real estate; evidently next door to preceding; Eunice Bunker 37; #Elbridge Bunker 12; #Nancy Bunker 10. -p 425, 9 Sep.

Andrew Bunker: farmer, 66, $2800 real estate; Rebecca Bunker 64; Hollis Bunker, farmer, 37; Mary Bunker 37; #Rebecca J. Bunker 8; #Sarah M. Bunker 4; Milo W. Bunker 2; also Eleanor Wiggins 64 and #Charles Smith 13. -p 426, 9 Sep.

John E. Bunker: farmer, 44, $3000 real estate; Eliza Bunker 41; #Joseph N. Bunker 13; #Daniel Bunker 8; John M. Bunker 1; also Polly Hodgdon, 73, #1500 real estate. -p 428, 9 Sep.

CARROLL COUNTY: (Volume 2)

Effingham: Benjamin Bunker: D132 54, farmer, 38, $1500 real estate; Abigail H. Bunker 36; #Aaron Bunker 10; also Joseph Chesley 7. Also in this house were listed:- John Witherel, pauper, 84; Sally Witherel 81; then, at the top of the next page, 4 more aged women, then "Samuel Gill, farmer, 71, and Sarah Pray, Insane, 28." -pp 135-6, 5 Sep.

Tamworth: Stephen Bunker: farmer, 70, $500 real estate; Shuer (? writing is poor) Bunker, female, 61; Nathaniel Bunker, farmer, 31; Emeline Bunker 30; #Mary A. Bunker 5; Levi Bunker 2; Anne E. Bunker 1. -p 270, 22 Aug.

Moultonborough: Eli Bunker: D131 636, stone-cutter, 31; Eliza Bunker 31; #Charles E. Bunker 6; #Nancy A. Bunker 4. -pp 409-10, 20 Aug

Gordon Bunker: D131 63, farmer, 62, $1400 real estate; John Brown, farmer, 35; Anna Brown 35; #Martha A. Brown 6. -p 411, 20 Aug.

CHESHIRE COUNTY: (Volume 3)

Walpole: Oren Bunker: farmer, 39, $800 real estate; Mary Bunker 42; #Mary J. Bunker 13;#"Jula" (?) A. Bunker 11; #Eli Bunker 5; Martha M. Bunker 1. Mary J. and "Jula" were born in Vermont. -p 678, 7 Sep.

COOS COUNTY: (Volume 4)

Jefferson: Enoch Bunker: farmer, 50 (?), $700 real estate; Lattice (?) Bunker, female, 47; "Behensan" (?) Bunker, laborer, 28; #James Bunker, laborer, 18; #Harriet S. Bunker 15; #Julia Bunker 12. -p 81, 23 Aug.

As usual, this sign means "attended school within the year".

GRAFTON CO. (Volumes 5 and 6)

Grafton: Charles S. Bunker: (Charles Sinclair, D131 622) farmer, 39, $2400 real estate; Sarah A. Bunker 37; #Charles E. Bunker, farmer, 16; #George H. Bunker 12; #Harriett E. Bunker 8; #Henriette Bunker 10; #Sarah M. Bunker 7; #Albert Bunker 4. Sarah A. born in NY. -Vol 5, p 215, 29 Oct.

Bethlehem: Enos A. Bunker: farmer, 29, $1600 real estate; Martha M. Bunker 28; #Abby F. Bunker 4; Walter A. Bunker 3; Alonzo E. Bunker 1. (Due to an apparently erroneous use of ditto marks, the Census states that all were born in Massachusetts, whereas New Hampshire was evidently intended.) -Vol 6, p 295, 10 Aug.

2011662

HILLSBOROUGH CO. (Volumes 7 and 8)

Manchester: Maria Bunker; no occupation listed, 18. Shown, with 30 others, in home of James Allison (possibly a boarding house). -Vol 7, p 64, 9 Sept

Charles Bunker: carpenter, 18. Listed in home of John H. Maynard, carpenter, $10,000 real estate. Four other carpenters listed in same house. -Vol 7, p 297, 22 Aug.

Milford: Timothy Bunker: mason, 42, no real estate listed; Augusta Bunker 28; #Lewis F. Bunker 7; #Eugene M. Bunker 4. -Vol 8, p 346, 21 Aug.

MERRIMAC CO. (Volumes 9 and 10)

Concord: Sarah Bunker: 42; Dalney Bunker, female, 23. Both listed, with 8 others, in home (or boarding house?) of Augustus H. Robinson. 9/52, 27 Jul.

Pittsfield: Lewis Bunker: cabinet maker, 35, $1000 real estate; Jane Bunker 32; #Abby Bunker 5. -Vol 9, p 354, 13 Sep.

New London: Isaac Bunker: farmer, 56, $1000 real estate; Huldah Bunker 45; Maria Bunker 20; #Rodney Bunker, farmer, 18; #Gilman Bunker 15; #Daniel Bunker 11; #Louisa Bunker 6; #Cyrus Bunker 5. -Vol 10, p 214, 12 Aug

Augustus Bunker: laborer, 21; listed on the $15,000 farm of Anthony Colby. -Vol 10, p233, 19 Aug

Wilmot: Benjamin Bunker: farmer 54, $1000 real estate; Betsy Bunker 50; #Henry Bunker 13; #Susan Bunker 11; #Perley Bunker, male, 9; #Sylvester Bunker 6. -Vol 10, p 246, 24 Aug.

Sutton: Rhoda Bunker: no occupation stated, 41. Listed in home of Dr. Robert Lane, 64. -Vol 10, p 294, 30 Sep.

ROCKINGHAM CO. (Volume 11 for 1st 2 entries; Volume 12 for remainder)

Portsmouth: Elizabeth Bunker: 75, born in Maine; listed in home of Joanna Whitehouse (64, born Maine). Others in this family,- Martin L. Twombley truckman, 44; Dorothy Twombley 47; Horatio G. Twombley, truckman, 18; Mary J. Twombley 9. -p 48, 3 Aug.

Epping: David Bunker: farmer, 58, $1400 real estate; Judith Bunker 56. -p 303, 6 Aug.

South Hampton: Sarah J. Bunker: 10, b Maine. Listed in family of Thomas Flanders, trader, 52 (b NH) and Hannah Flanders 47. In this same family was one John Corey, 30, b Me. -11/76, 13 Aug.

South Hampton (Cont)

George Bunker: shoemaker, 21; listed in home of Franklin Prescott, shoemaker, 32. -Vol 12, p 81, 23 Aug.

Newton: John Bunker: laborer, 17; listed on farm of Thomas Currier. 12/109, 11 Sep.

Newmarket: John Bunker: "mechanist", 29, $800 real estate; Angeline Bunker 28; Frank Bunker 4; Tela (?) Bunker, female, 9 mos.; Mercy Bunker 62; Also Lavinia Tuttle aet 25 or 35 or 75. -12/307, 10 Sep.

Clarissa Bunker: 38; listed in home of Hannah Edgerly, 39. Also present were James B. Edgerly, laborer, 23; Mary E. Edgerly 17. -12/308, 10 Sep.

Baren B. Bunker: teacher, 35, no real estate listed; Julia A. Bunker 32; #Ann L. Bunker 10; #Baren B. Bunker 9; Julia A. Bunker 7. First 3 b NH; last 2 born in NY. (Probably Benj. Barron D344 25; bro to next) -12/334, 29 Aug.

Ingalls Bunker: shoemaker, 33, $1200 real estate; Margery Bunker 34 (D344 26) -12/335, 29 Aug.

Remembrance Bunker: shoemaker, 65, $1500 real estate; Rachel Bunker 70. -ibid

Nathaniel Bunker: shoemaker, 39, no real estate listed; Susan Bunker 32; #Albert Bunker 10. (Son of preceding) -ibid. (Last 3 res contiguously)

Rye: James Bunker: farmer, 50, $1500 real estate; Nancy Bunker 55; Mary A. Bunker 27; Lemuel J. Bunker, laborer, 25; Sarah B. Bunker 22; #Oliver D. Bunker, laborer, 19; #Gardner T. Bunker 15; Adeline P. Bunker 2. -12/369, 21 Aug.

Exeter: Cyrus F. Bunker: peddler, 35, no real estate listed; Abby Bunker 26; Clara Bunker 4; Mary A. Bunker 1; also Fidelia Moody 15. -12/468, 6 Aug.

STRAFFORD CO. (Volume 13)

Dover: Tobias Bunker: watchman, 36, $800 real estate; Sally Bunker 35; Susan Bunker 39; also James Hay (shoemaker, 23, b Ireland). -p 139, 7 Sep.

Middleton: James Bunker; farmer, 75, $400 real estate; Lois F. Bunker 64; Hannah Heath 27; Sarah F. Heath 3; William R. Heath 1. (D1124?) -p 200, 17 Sep

Somersworth: James S. Bunker: Stephen Wentworth, farmer, 84, b Maine; Sally Wentworth 82; Joan Wentworth 52; James S. Bunker, laborer, 41, $1300 real estate; Ruth Bunker 40; #John C. Bunker, manufacturer, 16; #Eli G. Bunker 11. -p 341, 5 Aug.

Levi D. Bunker: laborer, 29, no real estate; Eleanor Bunker 29 born in Maine; Mary M. Bunker 3 born in Mass.; Charles R. Bunker 2; also Samuel D. Goodman, manufacturer, 24; Lucinda Lord 16 born in Maine. -p 346, 6 Aug.

Rollinsford: Sylvira Bunker: (evidently widow of John Gennings Bunker D141 63) 35, born Maine; H. W. Bunker, male, farmer, 18, born Maine; Lucy H. Bunker 16 born Maine. (Also listed in this house were 29 women and 2 men - probably a boarding house. -bg)

Lee: Hannah Bunker: 50, $1700 real estate; John S. Bunker 22; John F. Towle,

Lee: (Cont.)

farmer, 28, $1700 real estate; Abba D. Towle 28; Helen P. Towle 4; Charley Towle 2. -p 430, 26 Jul.

John Bunker: farmer, 28; evidently working on the farm of Frederick Blanchard. -p 432, 27 Jul.

Durham: Ephraim Bunker: farmer, 44, $2500 real estate; Dolly Bunker 39; #John Bunker 15; #George Bunker 12; #Charley Bunker 10; #Josephine M. Bunker 4; Leonard B. Bunker 5 mos. (D112 13) -p 441, 30 Jul.

Mercy Bunker: 58; Caroline Bunker 22. -p 449, 1 Aug.

Samuel Bunker: farmer, 38, $500 real estate, illiterate; Shown, possibly through error, in the following family:- Alba Chiswell, female, 25; Nancy Chiswell 28; Hannah Chiswell, insane, 35; Mary Chiswell 33; Paul W. Chiswell, farmer, 21, $5000 real estate. (Perhaps Samuel actually was a member of the family recorded just ahead of him. -PDB) -p 460, 5 Aug.

Joseph Bunker: farmer, 26; Hannah Bunker 30. -p 465, 7 Aug.

Sarah Bunker: (Prob wid D132 11) 51; Anna Bunker 71; William H. Bunker, farmer, 25; Valentine Bunker, farmer, 20; Laivina (Lavinia?) Bunker 19; Jane Bunker 16; #Mary S. Bunker 12; #George B. Bunker 9; #Charles A. Bunker 5. -p 473, 12 Aug.

Mary Bunker: 62, $2000 real estate; Richard Bunker, farmer, 39; Ephraim Bunker, farmer, 33; Olive Bunker 38; #Mercy M. Bunker 12; Mary M. Bunker 10; #Daniel Bunker 9. -p 474, 12 Aug.

Sally Bunker: 64, deaf; Mary Bunker 79. -p 475, 12 Aug.

Madbury: #James E. Bunker: 10; listed in home of Jonathan Jenkins (tailor, 67, $1600 real estate) and Patience Jenkins, 56. -p 478, 13 Aug.

John Bunker: 15, born in IRELAND! Evidently working on farm of Edward Pendexter. -p 480, 14 Aug.

#Andrew Bunker: 14; listed in home of Daniel Chesley (farmer, 38, $3600 real estate) and Margaret Chesley 29. -p 480, 14 Aug.

Barrington: Samuel Bunker: D112 1, farmer, 74, $400 real estate; Mary Bunker 66; Hannah Bunker (wife of Jacob D112 17) 36. -p 513, 5 Sep.

Strafford: Joseph Bunker: farmer, 77, $1600 real estate; (D132 6?) Betsey Bunker 57. -p 546, 14 Sep. Two farms away was the next,-

Benjamin Bunker: D132 62, farmer, 34;$600 real estate; Alice Bunker 49. (Benjamin's middle initial looks like an "H" or an "M") -p 546, 14 Sep.

Sarah Bunker: #(Sarah E. Bunker) 12; listed in home of James Berry 70 and Sarah Berry 68. -p 571, 21 Sep.

Farmington: Benjamin Bunker, farmer, 70, $800 real estate; Hannah Bunker 64; Levi Bunker, farmer, 38; Elizabeth Bunker 25; Mary Bunker 4; George H. Bunker 1; Samuel Bunker, farmer, 40; and, another family, Sherburne Bunker, farmer, 32; Relief Bunker 21; Emory Bunker, shoemaker, 22. -p 613, 15 Oct.

Enoch Bunker: farmer, 35, $3000 real estate; Mary A. Bunker 31; Abigail Ham 60, b Maine; Abigail Ham 24. -p 614, 16 Oct. (End 1850 Census of NH)

No Bunkers were found in the following places; they are listed as negative evidence on the distribution of the family.

BELKNAP CO.- Alton, Center Harbor, Meredith, New Hampton.

CARROLL CO.- Albany, Brookfield, Chatham, Conway, Eaton, Freedom, Ossipee, Sandwich, Tuftonborough, Wakefield, Wolfborough.

CHESHIRE CO.- Alstead, Chesterfield, Dublin, Fitzwilliam, Gilsum, Hinsdale, Jaffray, Keene, Marlborough, Marlow, Nelson, Richmond, Rindge, Roxbury, Stoddard, Sullivan, Surry, Swanzey, Troy, Westmoreland, Winchester.

COOS CO.- Bartlett, Berlin, Cambridge, Carroll, Clarksville, Colebrook, Crawford Purchase, Dalton, Dixville, Dummer, Errol, Gorham, Hart's Location, Jackson, Lancaster, Martin's Location, Milan, Nilsford (Nilsfield), Northumberland, Pittsburg, Randolph, 2d College Grant, Shelburn, Stark, Stratford, Stewartstown, Wentworth Location, Whitefield.

GRAFTON CO.- Alexandria, Bath, Benton, Bridgewater Bristol, Campton, Canaan, Danbury, Dorchester, Ellsworth, Enfield, Franconia, Grafton, Hanover, Haverhill, Hebron, Hill, Holderness, Landorff, Lebanon, Lincoln, Lisbon, Littleton, Lyman, Lyme, Orange, Orford, Piermont, Plymouth, Rumney, Thornton, Warren, Waterville, Wentworth, Woodstock.

HILLSBOROUGH CO.- Amherst, Antrim, Bedford, Bennington, Brookline, Deering, Francestown, Goffstown, Greenfield, Hancock, Hillsborough, Hollis, Hudson, Litchfield, Lyndesborough, Merrimac, Montvernon, Nashua, Nashville, Nason, New Boston, New Ipswich, Pelham, Peterborough, Sharon, Temple, Weare, Wilton, Windsor.

MERRIMAC CO.- Allenstown, Andover, Boscawen, Bow, Bradford, Canterbury, Chichester, Dunbarton, Epsom, Franklin, Henniker, Hooksett, Hopkinton, Loudon, Newbury, Northfield, Pembroke, Salisbury, Warner.

ROCKINGHAM CO.- Auburn, Brentwood, Candia, Chester, Danville, Gosport, Kingston, Londonderry, New Castle, Nottingham, Poplin, Raymond, Sandown.

STRAFFORD CO.- Milton, New Durham, Rochester.

SULLIVAN CO.- (No Bunkers in county) Acworth, Charlestown, Claremont, Cornish, Croydon, Goshen, Grantham, Langdon, Lempster, Newport, Plainfield, Springfield, Unity, Washington, Wendell.

--oOo--

At present (1931) the original schedules of this census are bound as shown in the following list, which also shows the number of Bunker items found in each volume.

Vol	County	Items	Vol	County	Items	Vol	County	Items
1	Belknap	16	6	Grafton II	1	11	Rockingham I	2
2	Carroll	4	7	Hillsboro I	2	12	Rockingham II	11
3	Cheshire	1	8	Hillsboro II	1	13	Strafford	23
4	Coos	1	9	Merrimac I	3	14	Sullivan	0
5	Grafton Ft I	1	10	Merrimac II	4		TOTAL	70

Washington, D.C., 2 Oct 1931